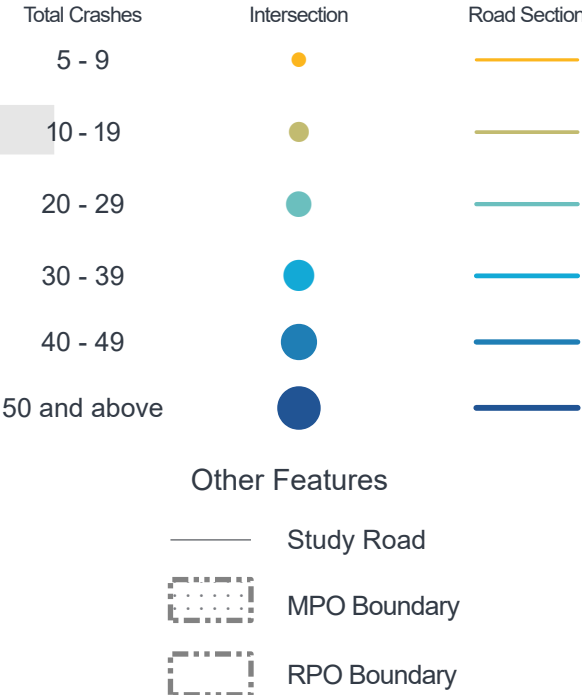


Figure 5
**PLANNING LEVEL
CRASH LOCATIONS**



BERTIE COUNTY
CTP Analysis and Information
**Inset
Bertie County**

Planning Level Crash Features
(January 2015 - December 2019)



Base map date: October 02, 2019

Legal Disclaimer

This product contains mapping data for informational and planning purposes only, and is subject to change. Users should review or consult the primary data sources to ascertain the usability of the information.

WORKING COPY
Plan Date: February 05, 2025

Figure 5
**PLANNING LEVEL
CRASH LOCATIONS**



BERTIE COUNTY
CTP Analysis and Information

**Inset 1
Roxobel**

Planning Level Crash Features
(January 2015 - December 2019)

Total Crashes	Intersection	Road Section
5 - 9		
10 - 19		
20 - 29		
30 - 39		
40 - 49		
50 and above		

Other Features

- Study Road
- MPO Boundary
- RPO Boundary



Base map date: October 02, 2019

Legal Disclaimer

This product contains mapping data for informational and planning purposes only, and is subject to change. Users should review or consult the primary data sources to ascertain the usability of the information.













WORKING COPY
Plan Date: February 05, 2025





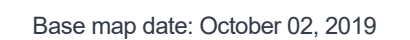
PLANNING LEVEL CRASH LOCATIONS



Inset 2 Kelford

Total Crashes	Intersection	Road Section
5 - 9		
10 - 19		
20 - 29		
30 - 39		
40 - 49		
50 and above		

 Study Road
 MPO Boundary
 RPO Boundary



This product contains mapping data for informational and planning purposes only, and is subject to change. Users should review or consult the primary data sources to ascertain the usability of the information.

WORKING COPY
Plan Date: February 05, 2025

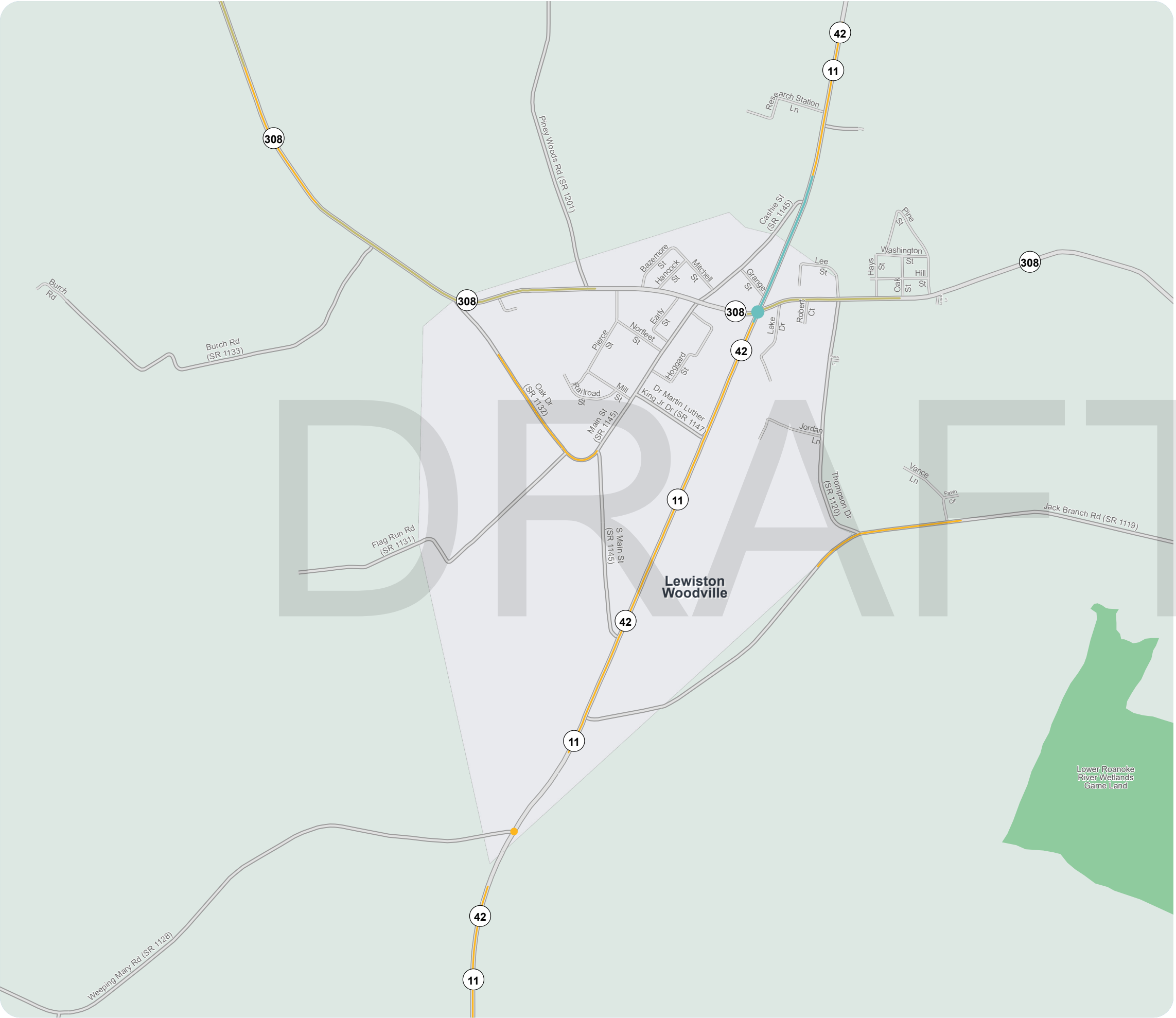


Figure 5
**PLANNING LEVEL
CRASH LOCATIONS**



BERTIE COUNTY
CTP Analysis and Information
**Inset 3
Lewiston Woodville**

Planning Level Crash Features
(January 2015 - December 2019)

Total Crashes	Intersection	Road Section
5 - 9		
10 - 19		
20 - 29		
30 - 39		
40 - 49		
50 and above		
Other Features		
		Study Road
		MPO Boundary
		RPO Boundary



Base map date: October 02, 2019

Legal Disclaimer

This product contains mapping data for informational and planning purposes only, and is subject to change. Users should review or consult the primary data sources to ascertain the usability of the information.

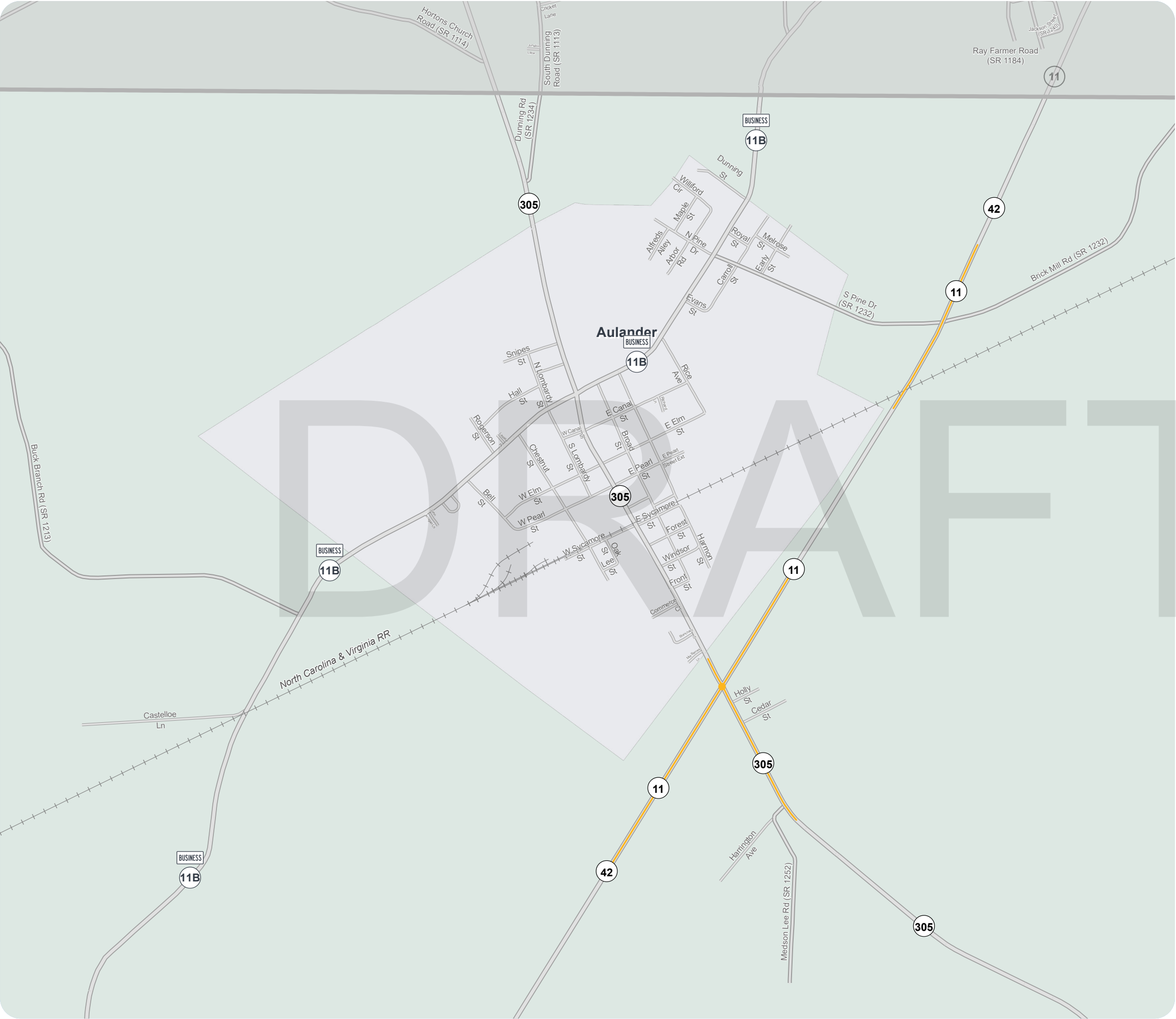


Figure 5
**PLANNING LEVEL
CRASH LOCATIONS**



BERTIE COUNTY
CTP Analysis and Information

**Inset 4
Aulander**

Planning Level Crash Features
(January 2015 - December 2019)

Total Crashes	Intersection	Road Section
5 - 9		
10 - 19		
20 - 29		
30 - 39		
40 - 49		
50 and above		

Other Features

- Study Road
- MPO Boundary
- RPO Boundary



Base map date: October 02, 2019

Legal Disclaimer

This product contains mapping data for informational and planning purposes only, and is subject to change. Users should review or consult the primary data sources to ascertain the usability of the information.

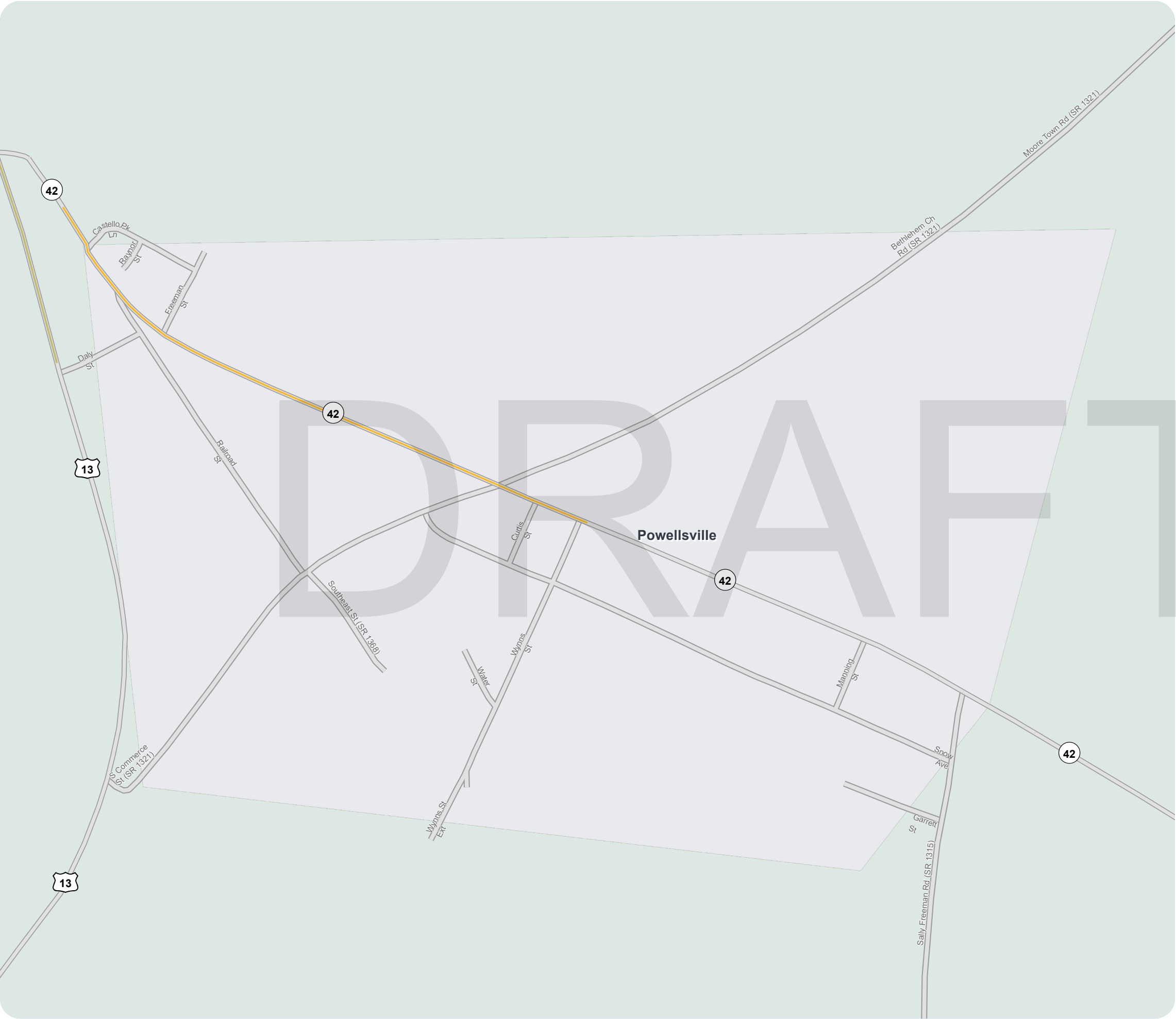


Figure 5
**PLANNING LEVEL
CRASH LOCATIONS**



BERTIE COUNTY
CTP Analysis and Information
**Inset 5
Powellville**

Planning Level Crash Features
(January 2015 - December 2019)

Total Crashes	Intersection	Road Section
5 - 9		
10 - 19		
20 - 29		
30 - 39		
40 - 49		
50 and above		

Other Features

- Study Road
- MPO Boundary
- RPO Boundary



Base map date: October 02, 2019

Legal Disclaimer

This product contains mapping data for informational and planning purposes only, and is subject to change. Users should review or consult the primary data sources to ascertain the usability of the information.

Figure 5
**PLANNING LEVEL
CRASH LOCATIONS**



BERTIE COUNTY
CTP Analysis and Information

**Inset 6
Askewville**

Planning Level Crash Features
(January 2015 - December 2019)

Total Crashes	Intersection	Road Section
5 - 9		
10 - 19		
20 - 29		
30 - 39		
40 - 49		
50 and above		

Other Features

- Study Road
- MPO Boundary
- RPO Boundary



Base map date: October 02, 2019

Legal Disclaimer

This product contains mapping data for informational and planning purposes only, and is subject to change. Users should review or consult the primary data sources to ascertain the usability of the information.

WORKING COPY
Plan Date: February 05, 2025



Figure 5
**PLANNING LEVEL
CRASH LOCATIONS**



BERTIE COUNTY
CTP Analysis and Information

**Inset 7
Windsor**

Planning Level Crash Features
(January 2015 - December 2019)

Total Crashes	Intersection	Road Section
5 - 9		
10 - 19		
20 - 29		
30 - 39		
40 - 49		
50 and above		

Other Features

- Study Road
- MPO Boundary
- RPO Boundary



Base map date: October 02, 2019

Legal Disclaimer

This product contains mapping data for informational and planning purposes only, and is subject to change. Users should review or consult the primary data sources to ascertain the usability of the information.

WORKING COPY
Plan Date: February 05, 2025

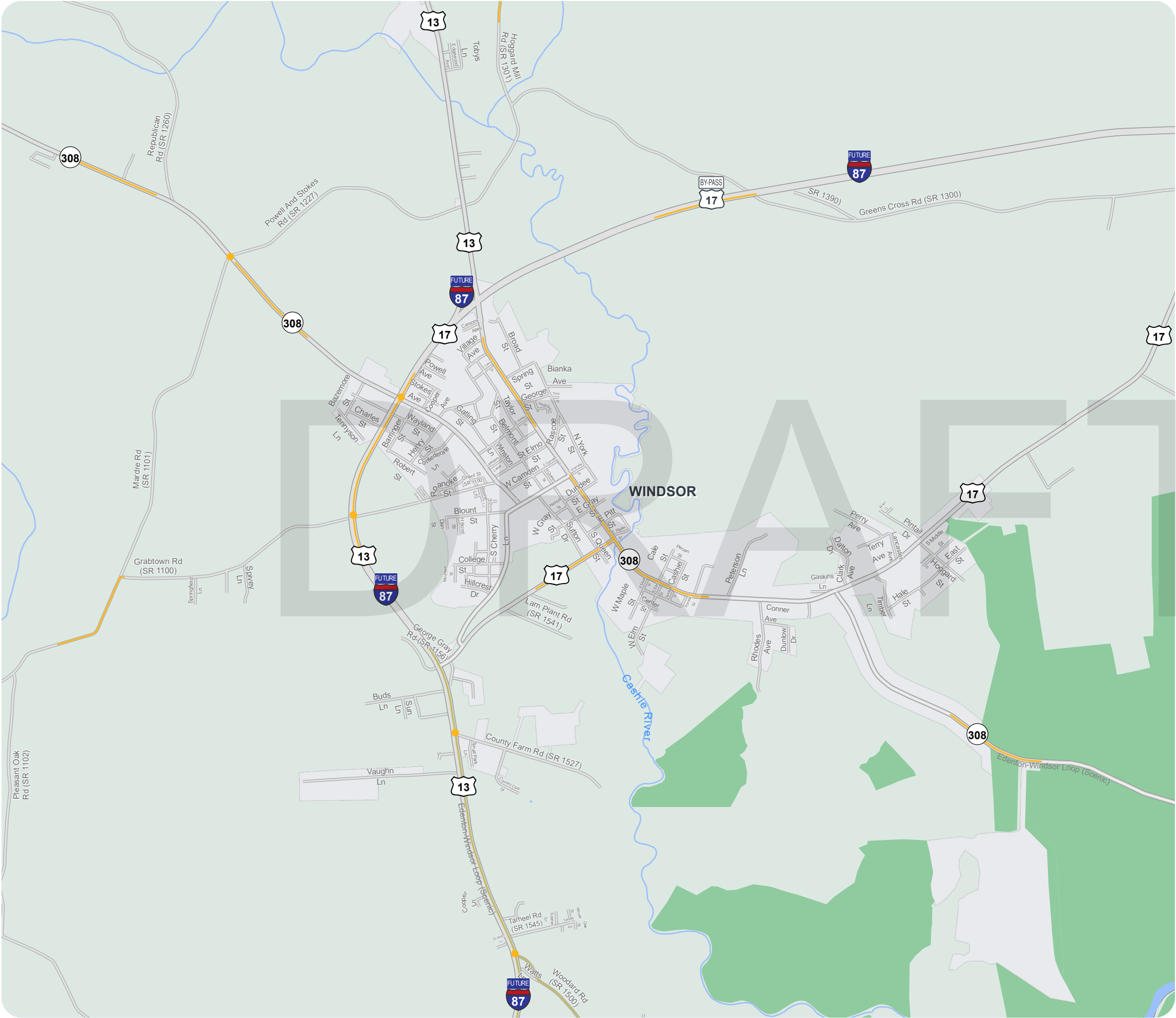


Figure 5
**PLANNING LEVEL
CRASH LOCATIONS**



BERTIE COUNTY
CTP Analysis and Information

**Inset 8
Colerain**

Planning Level Crash Features
(January 2015 - December 2019)

Total Crashes	Intersection	Road Section
5 - 9		
10 - 19		
20 - 29		
30 - 39		
40 - 49		
50 and above		

Other Features

- Study Road
- MPO Boundary
- RPO Boundary



Base map date: October 02, 2019

Legal Disclaimer

This product contains mapping data for informational and planning purposes only, and is subject to change. Users should review or consult the primary data sources to ascertain the usability of the information.

WORKING COPY
Plan Date: February 05, 2025

